


Oxbridge Lane Primary School
Oxbridge Lane
Stockton on Tees
TS18 4DA


School: (01642) 607421
Nursery: (01642) 677285
Fax: (01642) 605896



Geography Newsletter

Year 1

In Year 1, the children have been enjoying learning about the 4 countries of the UK and their capital cities. The children used playdough to make the shape of the country. They then used flags to identify the country names.



Year 2

In year 2, the children have been recapping their learning from Year 1 about the different countries in the UK and their capital cities. They have now started learning about the 7 continents of the world.


Year 3

Year 3 have started their new topic called 'The Blue Abyss'. They have discussed what an atlas, map and globe is. They have begun their work looking at oceans and how we can use maps to locate these around the world.



Year 4

In Year 4, the children have been making posters to display their learning on UK landmarks. They have also begun understanding how keys are used on maps to support people's understanding.




Year 5

The children in Year 5 have been completing an in-depth study on the river Tees. They used their computing skills to find out facts about the River Tees and they then compared this river to other rivers around the world.

Year 6

In Year 6, the children have been producing posters to display their knowledge on the similarities and differences between human and physical geography.



Acting Headteacher : Lauren Amerigo BA (Hons)
oxbridgelane@sbcschools.org.uk